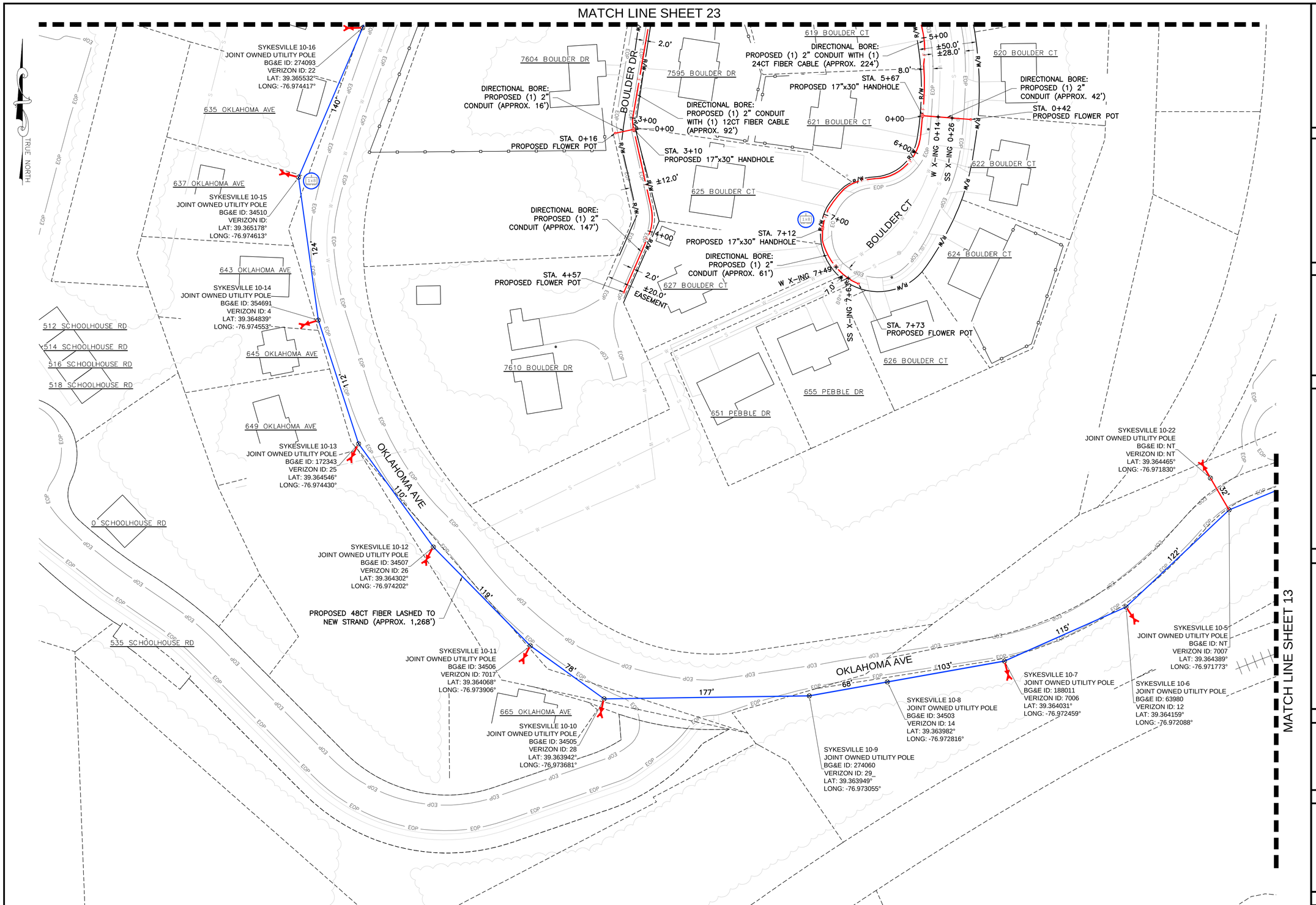

NOTE:

THE EXISTING UTILITY INFORMATION SHOWN REPRESENTS THE BEST DATA AVAILABLE FROM EXISTING DOCUMENTATION AND FIELD EVIDENCE. ALL LOCATIONS SHOULD BE CONSIDERED APPROXIMATE, AND A FIELD INVESTIGATION MUST BE PERFORMED IN THE VICINITY OF ANY CONSTRUCTION ACTIVITIES. NOTE THAT THESE PLANS MAY NOT SHOW ALL UTILITIES THAT ARE PRESENT AT THE SITE.

UTILITY PLAN

GRAPHIC SCALE

40 0 20 40 80 160

1 INCH = 40 FEET (22X34)
1 INCH = 80 FEET (11X17)

ENGINEERING FIRM

NB+C TOTALLY COMMITTED.

NB+C ENGINEERING SERVICES, LLC.
6095 MARSHALEE DRIVE, SUITE 300
ELKRIDGE, MD 21075
(410) 712-7092

APPLICANT

Antietam BROADBAND

SITE INFORMATION

CARROLL COUNTY
SYKESVILLE
PROPOSED FIBER DESIGN
887 SANDOSKY ROAD
SYKESVILLE, MD 21784
CARROLL COUNTY

DESIGN RECORD

REVISIONS

REV	DATE	DESCRIPTION	BY
1	05/22/24	REVISIONS	ZNN
0	05/17/23	PRELIMINARY	MRL

PROFESSIONAL STAMP

ENGINEER

SHEET TITLE

UTILITY PLAN

SHEET NUMBER

SHEET 22 OF 54

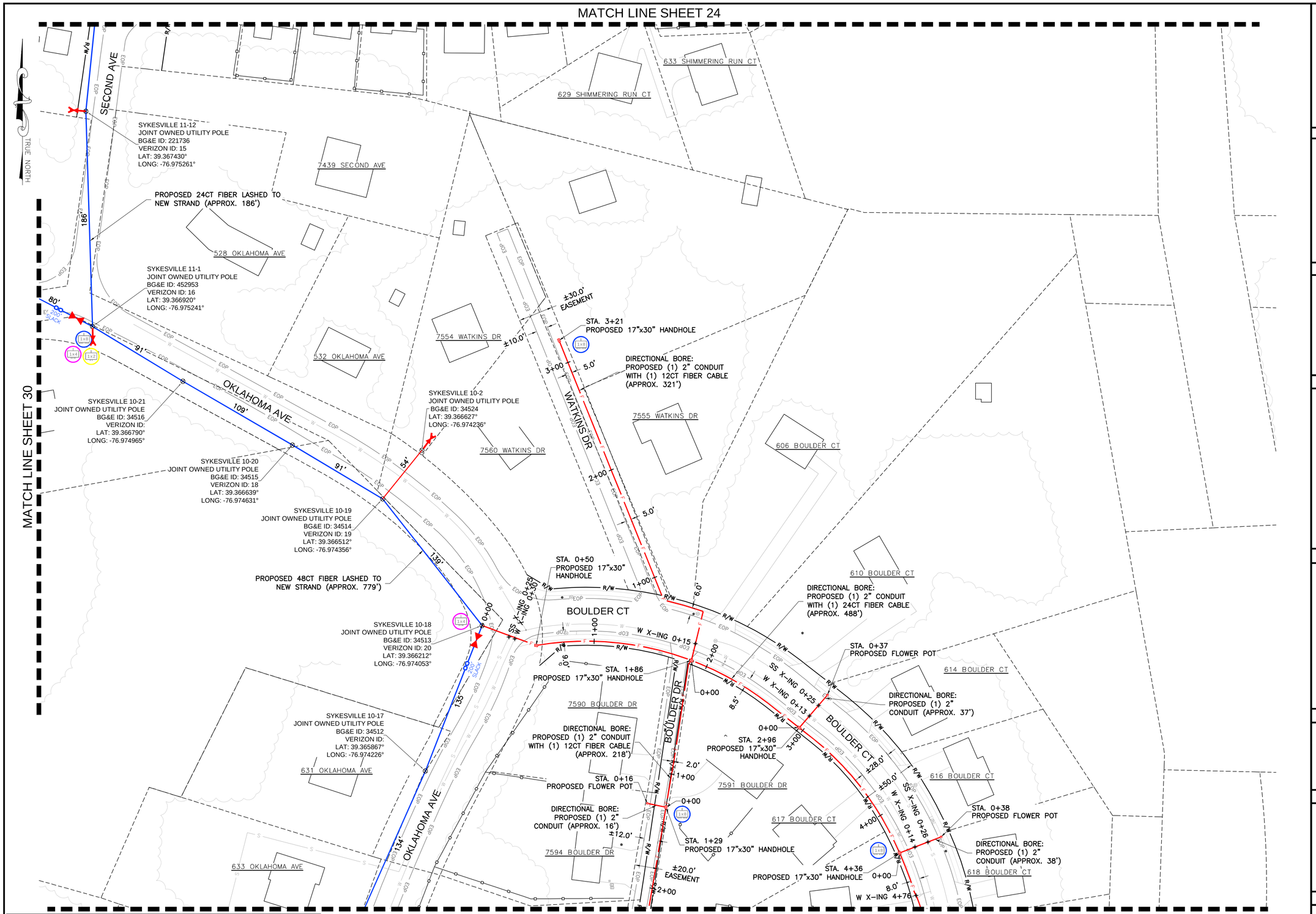

NOTE:

THE EXISTING UTILITY INFORMATION SHOWN REPRESENTS THE BEST DATA AVAILABLE FROM EXISTING DOCUMENTATION AND FIELD EVIDENCE. ALL LOCATIONS SHOULD BE CONSIDERED APPROXIMATE, AND A FIELD INVESTIGATION MUST BE PERFORMED IN THE VICINITY OF ANY CONSTRUCTION ACTIVITIES. NOTE THAT THESE PLANS MAY NOT SHOW ALL UTILITIES THAT ARE PRESENT AT THE SITE.

GRAPHIC SCALE

40 0 20 40 80 160

1 INCH = 40 FEET (22X34)
1 INCH = 80 FEET (11X17)

UTILITY PLAN

ENGINEERING FIRM

NB+C TOTALLY COMMITTED.

NB+C ENGINEERING SERVICES, LLC.
6095 MARSHALEE DRIVE, SUITE 300
ELKRIDGE, MD 21075
(410) 712-7092

APPLICANT

Antietam BROADBAND

SITE INFORMATION

CARROLL COUNTY
SYKESVILLE
PROPOSED FIBER DESIGN
887 SANDOSKY ROAD
SYKESVILLE, MD 21784
CARROLL COUNTY

DESIGN RECORD

REVISIONS

REV	DATE	DESCRIPTION	BY
1	05/22/24	REVISIONS	ZNN
0	05/17/23	PRELIMINARY	MRL

PROFESSIONAL STAMP

ENGINEER

SHEET TITLE

UTILITY PLAN

SHEET NUMBER

SHEET 23 OF 54

MATCH LINE SHEET 25

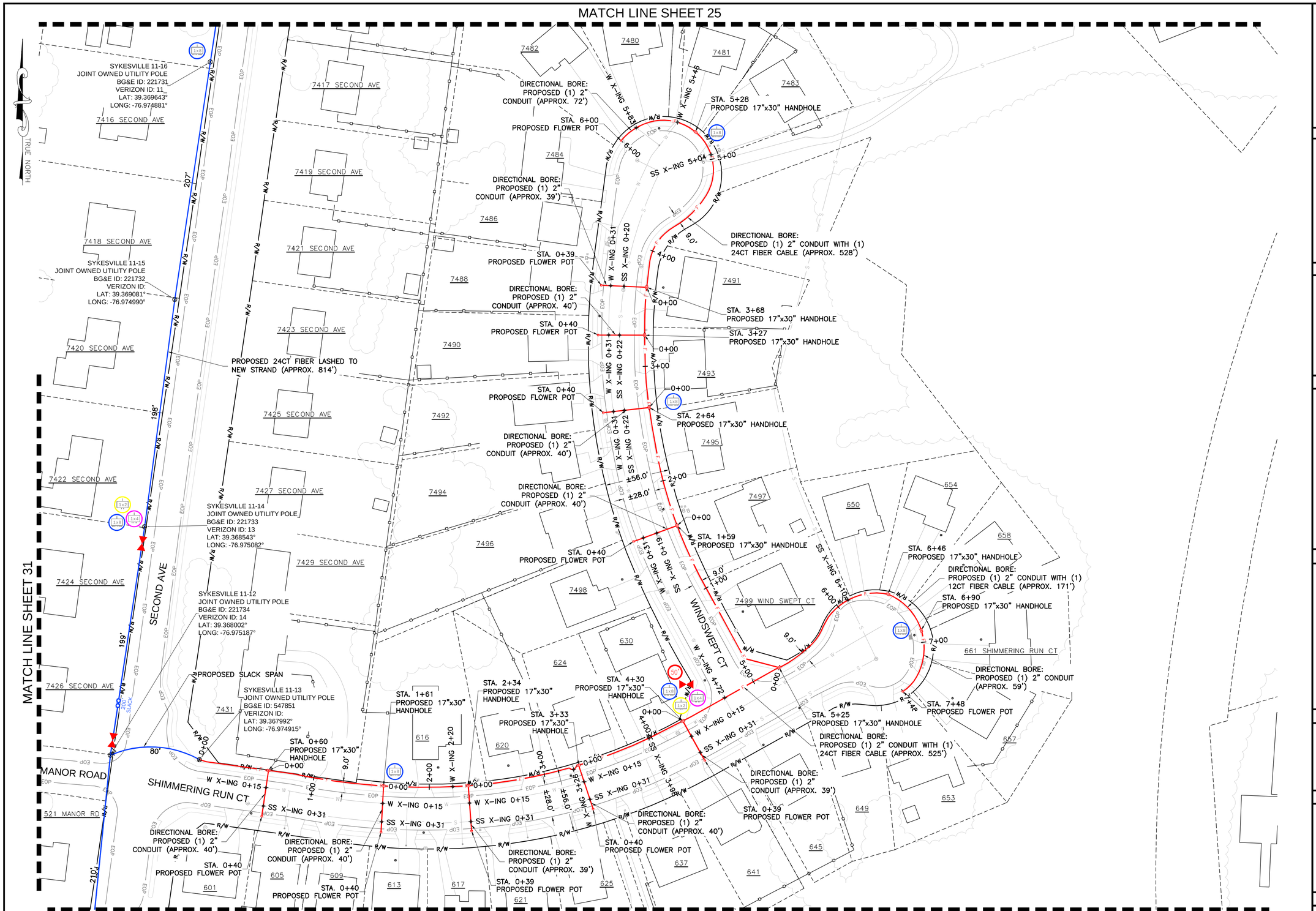

MATCH LINE SHEET 23

UTILITY PLAN

GRAPHIC SCALE

40 0 20 40 80 160

1 INCH = 40 FEET (22X34)
1 INCH = 80 FEET (11X17)

NOTE:

THE EXISTING UTILITY INFORMATION SHOWN REPRESENTS THE BEST DATA AVAILABLE FROM EXISTING DOCUMENTATION AND FIELD EVIDENCE. ALL LOCATIONS SHOULD BE CONSIDERED APPROXIMATE, AND A FIELD INVESTIGATION MUST BE PERFORMED IN THE VICINITY OF ANY CONSTRUCTION ACTIVITIES. NOTE THAT THESE PLANS MAY NOT SHOW ALL UTILITIES THAT ARE PRESENT AT THE SITE.

ENGINEERING FIRM

NB+C TOTALLY COMMITTED.

NB+C ENGINEERING SERVICES, LLC.
6095 MARSHALEE DRIVE, SUITE 300
ELKRIDGE, MD 21075
(410) 712-7092

APPLICANT

Antietam BROADBAND

SITE INFORMATION

CARROLL COUNTY
SYKESVILLE
PROPOSED FIBER DESIGN
887 SANDOSKY ROAD
SYKESVILLE, MD 21784
CARROLL COUNTY

DESIGN RECORD

REVISIONS

REV	DATE	DESCRIPTION	BY
1	05/22/24	REVISIONS	ZNN
0	05/17/23	PRELIMINARY	MRL

PROFESSIONAL STAMP

ENGINEER

SHEET TITLE

UTILITY PLAN

SHEET NUMBER

SHEET 24 OF 54

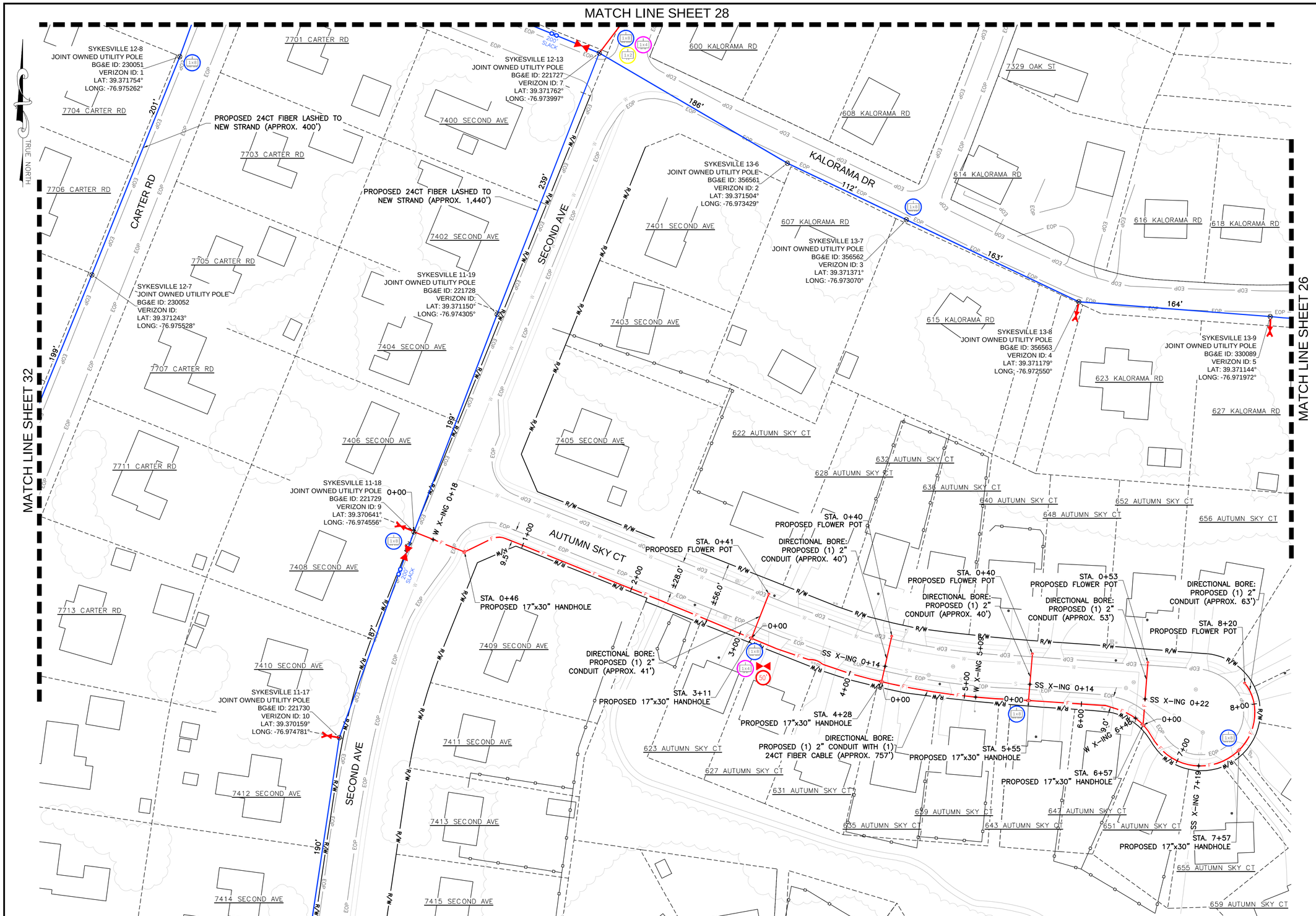

NOTE:

THE EXISTING UTILITY INFORMATION SHOWN REPRESENTS THE BEST DATA AVAILABLE FROM EXISTING DOCUMENTATION AND FIELD EVIDENCE. ALL LOCATIONS SHOULD BE CONSIDERED APPROXIMATE, AND A FIELD INVESTIGATION MUST BE PERFORMED IN THE VICINITY OF ANY CONSTRUCTION ACTIVITIES. NOTE THAT THESE PLANS MAY NOT SHOW ALL UTILITIES THAT ARE PRESENT AT THE SITE.

UTILITY PLAN

ENGINEERING FIRM

NB+C TOTALLY COMMITTED.

NB+C ENGINEERING SERVICES, LLC.
6095 MARSHALEE DRIVE, SUITE 300
ELKRIDGE, MD 21075
(410) 712-7092

APPLICANT

Antietam BROADBAND

SITE INFORMATION

CARROLL COUNTY
SYKESVILLE
PROPOSED FIBER DESIGN
887 SANDOSKY ROAD
SYKESVILLE, MD 21784
CARROLL COUNTY

DESIGN RECORD

REVISIONS

REV	DATE	DESCRIPTION	BY
1	05/22/24	REVISIONS	ZNN
0	05/17/23	PRELIMINARY	MRL

PROFESSIONAL STAMP

ENGINEER

SHEET TITLE

UTILITY PLAN

SHEET NUMBER

SHEET 25 OF 54

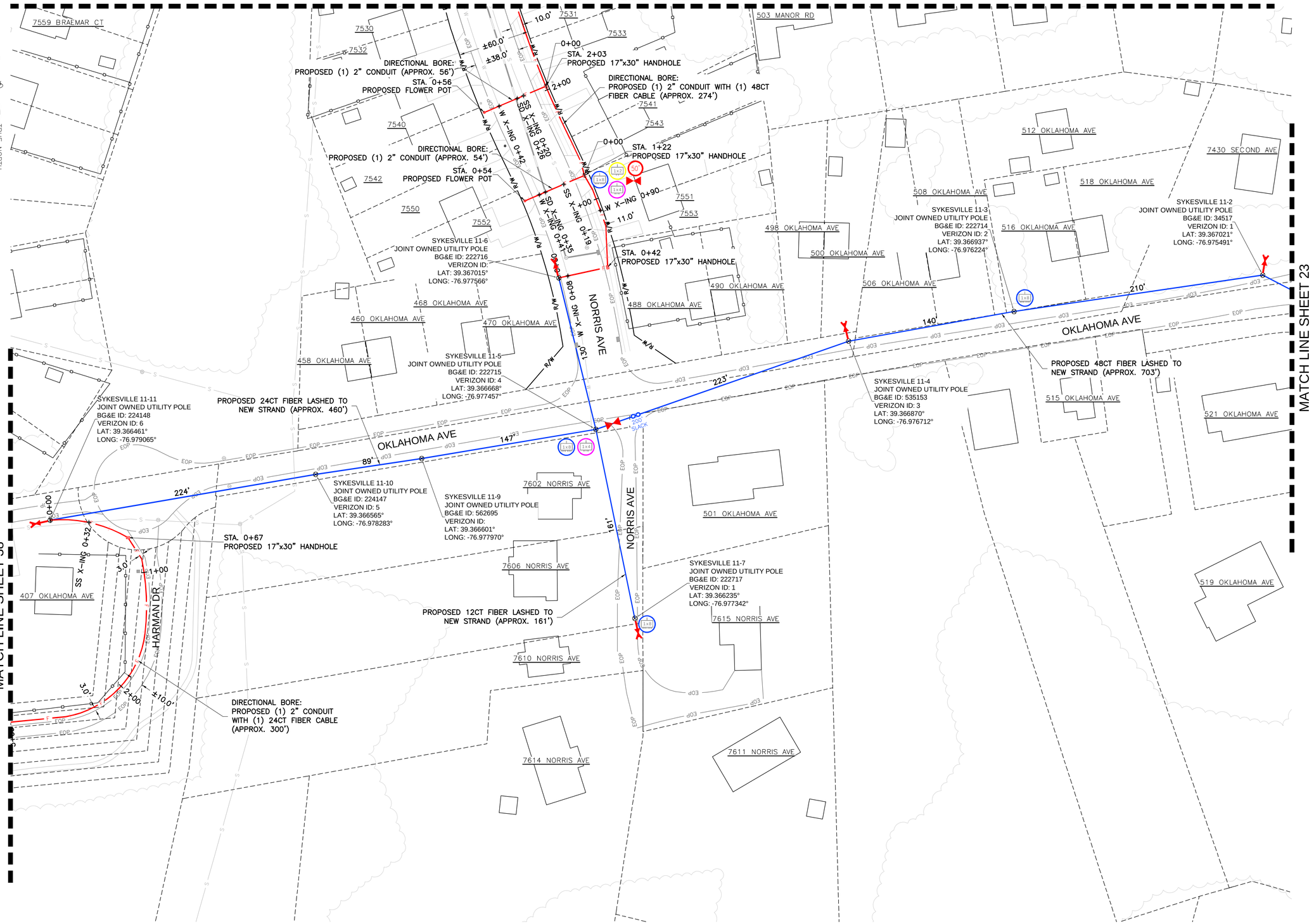

NOTE:

THE EXISTING UTILITY INFORMATION SHOWN REPRESENTS THE BEST DATA AVAILABLE FROM EXISTING DOCUMENTATION AND FIELD EVIDENCE. ALL LOCATIONS SHOULD BE CONSIDERED APPROXIMATE, AND A FIELD INVESTIGATION MUST BE PERFORMED IN THE VICINITY OF ANY CONSTRUCTION ACTIVITIES. NOTE THAT THESE PLANS MAY NOT SHOW ALL UTILITIES THAT ARE PRESENT AT THE SITE.

UTILITY PLAN

GRAPHIC SCALE

40 0 20 40 80 160

1 INCH = 40 FEET (22X34)
1 INCH = 80 FEET (11X17)

ENGINEERING FIRM

NB+C TOTALLY COMMITTED.

NB+C ENGINEERING SERVICES, LLC.
6095 MARSHALEE DRIVE, SUITE 300
ELKRIDGE, MD 21075
(410) 712-7092

APPLICANT

Antietam BROADBAND

SITE INFORMATION

CARROLL COUNTY
SYKESVILLE
PROPOSED FIBER DESIGN
887 SANDOSKY ROAD
SYKESVILLE, MD 21784
CARROLL COUNTY

DESIGN RECORD

REVISIONS

REV	DATE	DESCRIPTION	BY
1	05/22/24	REVISIONS	ZNN
0	05/17/23	PRELIMINARY	MRL

PROFESSIONAL STAMP

ENGINEER

SHEET TITLE

UTILITY PLAN

SHEET NUMBER

SHEET 30 OF 54

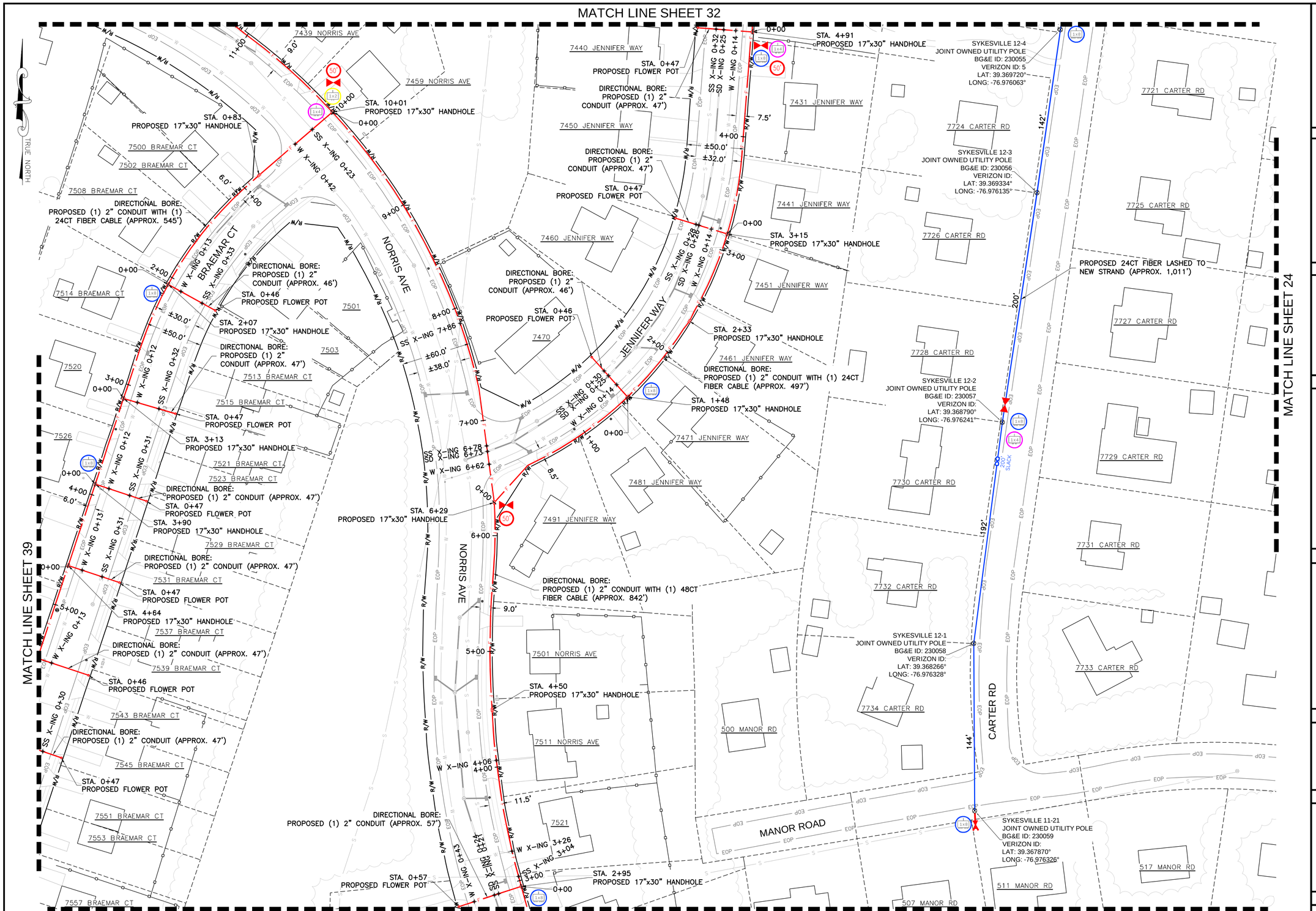

NOTE:

THE EXISTING UTILITY INFORMATION SHOWN REPRESENTS THE BEST DATA AVAILABLE FROM EXISTING DOCUMENTATION AND FIELD EVIDENCE. ALL LOCATIONS SHOULD BE CONSIDERED APPROXIMATE, AND A FIELD INVESTIGATION MUST BE PERFORMED IN THE VICINITY OF ANY CONSTRUCTION ACTIVITIES. NOTE THAT THESE PLANS MAY NOT SHOW ALL UTILITIES THAT ARE PRESENT AT THE SITE.

UTILITY PLAN

GRAPHIC SCALE

40 0 20 40 80 160

1 INCH = 40 FEET (22X34)
1 INCH = 80 FEET (11X17)

ENGINEERING FIRM

NB+C TOTALLY COMMITTED.

NB+C ENGINEERING SERVICES, LLC.
6095 MARSHALEE DRIVE, SUITE 300
ELKRIDGE, MD 21075
(410) 712-7092

APPLICANT

Antietam BROADBAND

SITE INFORMATION

CARROLL COUNTY
SYKESVILLE
PROPOSED FIBER DESIGN
887 SANDOSKY ROAD
SYKESVILLE, MD 21784
CARROLL COUNTY

DESIGN RECORD

REVISIONS

REV	DATE	DESCRIPTION	BY
1	05/22/24	REVISIONS	ZNN
0	05/17/23	PRELIMINARY	MRL

PROFESSIONAL STAMP

ENGINEER

SHEET TITLE

UTILITY PLAN

SHEET NUMBER

SHEET 31 OF 54

MATCH LINE SHEET 33

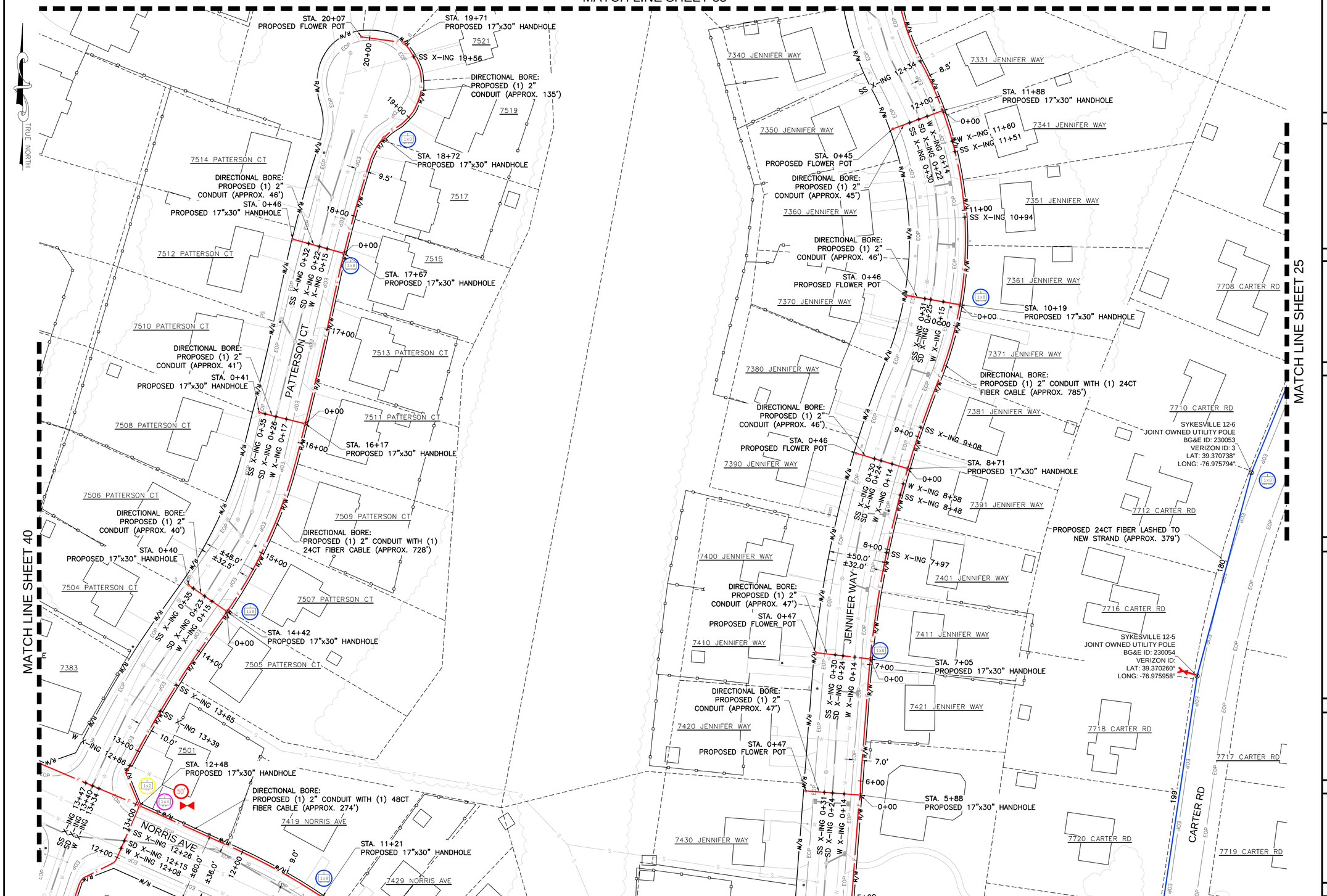

MATCH LINE SHEET 31

NOTE:

THE EXISTING UTILITY INFORMATION SHOWN REPRESENTS THE BEST DATA AVAILABLE FROM EXISTING DOCUMENTATION AND FIELD EVIDENCE. ALL LOCATIONS SHOULD BE CONSIDERED APPROXIMATE, AND A FIELD INVESTIGATION MUST BE PERFORMED IN THE VICINITY OF ANY CONSTRUCTION ACTIVITIES. NOTE THAT THESE PLANS MAY NOT SHOW ALL UTILITIES THAT ARE PRESENT AT THE SITE.

UTILITY PLAN

GRAPHIC SCALE

40 0 20 40 80 160

1 INCH = 40 FEET (22X34)
1 INCH = 80 FEET (11X17)

ENGINEERING FIRM

NB+C TOTALLY COMMITTED.

NB+C ENGINEERING SERVICES, LLC.
6095 MARSHALEE DRIVE, SUITE 300
ELKRIDGE, MD 21075
(410) 712-7092

APPLICANT

Antietam BROADBAND

SITE INFORMATION

CARROLL COUNTY
SYKESVILLE
PROPOSED FIBER DESIGN
887 SANDOSKY ROAD
SYKESVILLE, MD 21784
CARROLL COUNTY

DESIGN RECORD

REVISIONS

REV	DATE	DESCRIPTION	BY
1	05/22/24	REVISIONS	ZNN
0	05/17/23	PRELIMINARY	MRL

PROFESSIONAL STAMP

ENGINEER

SHEET TITLE

UTILITY PLAN

SHEET NUMBER

SHEET 32 OF 54

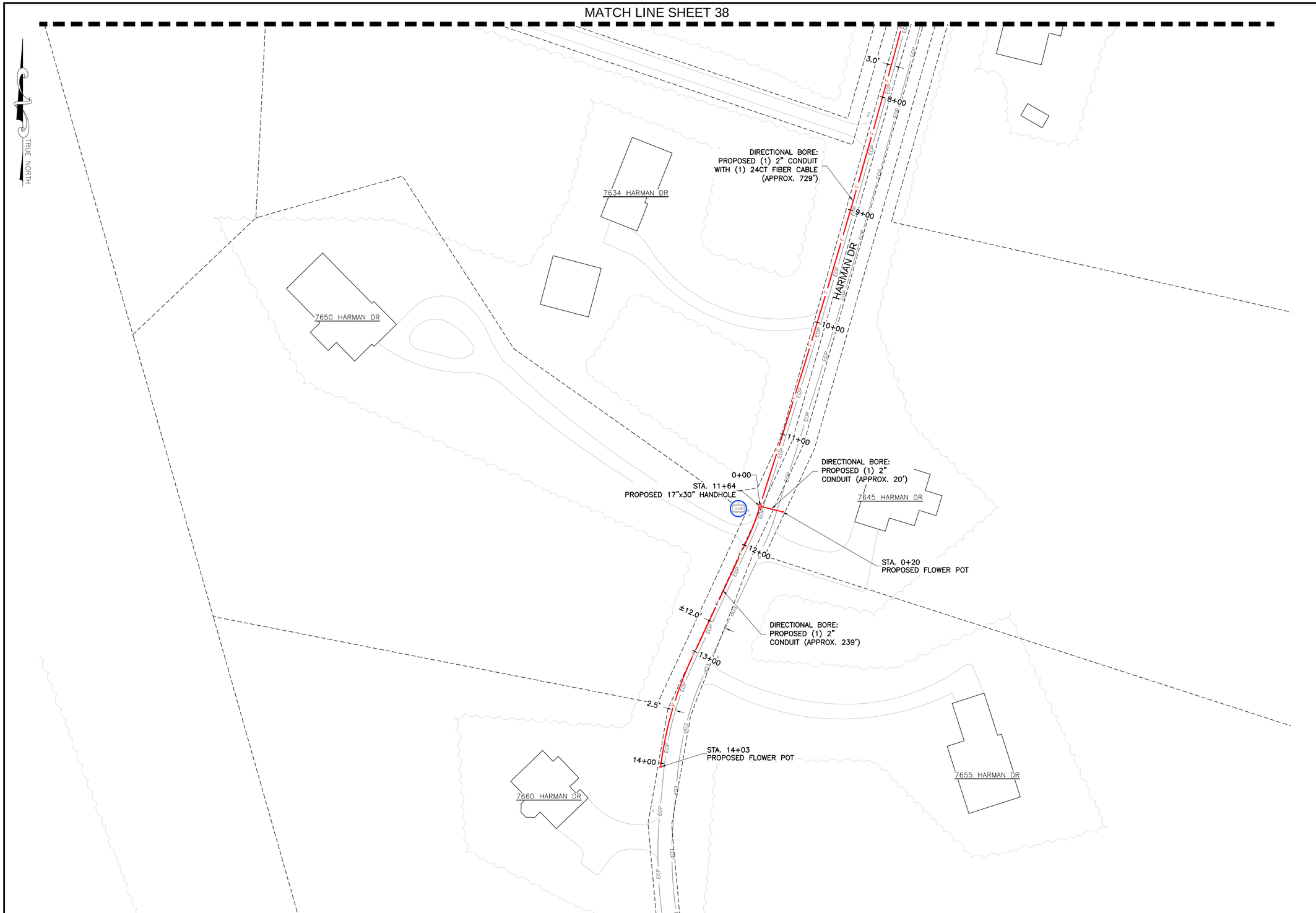

NOTE:

THE EXISTING UTILITY INFORMATION SHOWN REPRESENTS THE BEST DATA AVAILABLE FROM EXISTING DOCUMENTATION AND FIELD EVIDENCE. ALL LOCATIONS SHOULD BE CONSIDERED APPROXIMATE, AND A FIELD INVESTIGATION MUST BE PERFORMED IN THE VICINITY OF ANY CONSTRUCTION ACTIVITIES. NOTE THAT THESE PLANS MAY NOT SHOW ALL UTILITIES THAT ARE PRESENT AT THE SITE.

UTILITY PLAN

GRAPHIC SCALE

40 0 20 40 80 160

1 INCH = 40 FEET (22X34)
1 INCH = 80 FEET (11X17)

ENGINEERING FIRM

NB+C TOTALLY COMMITTED.

NB+C ENGINEERING SERVICES, LLC.
6095 MARSHALEE DRIVE, SUITE 300
ELKRIDGE, MD 21075
(410) 712-7092

APPLICANT

Antietam BROADBAND

SITE INFORMATION

CARROLL COUNTY
SYKESVILLE
PROPOSED FIBER DESIGN
887 SANDOSKY ROAD
SYKESVILLE, MD 21784
CARROLL COUNTY

DESIGN RECORD

REVISIONS

REV	DATE	DESCRIPTION	BY
1	05/22/24	REVISIONS	ZNN
0	05/17/23	PRELIMINARY	MRL

PROFESSIONAL STAMP

ENGINEER

SHEET TITLE

UTILITY PLAN

SHEET NUMBER

SHEET 37 OF 54

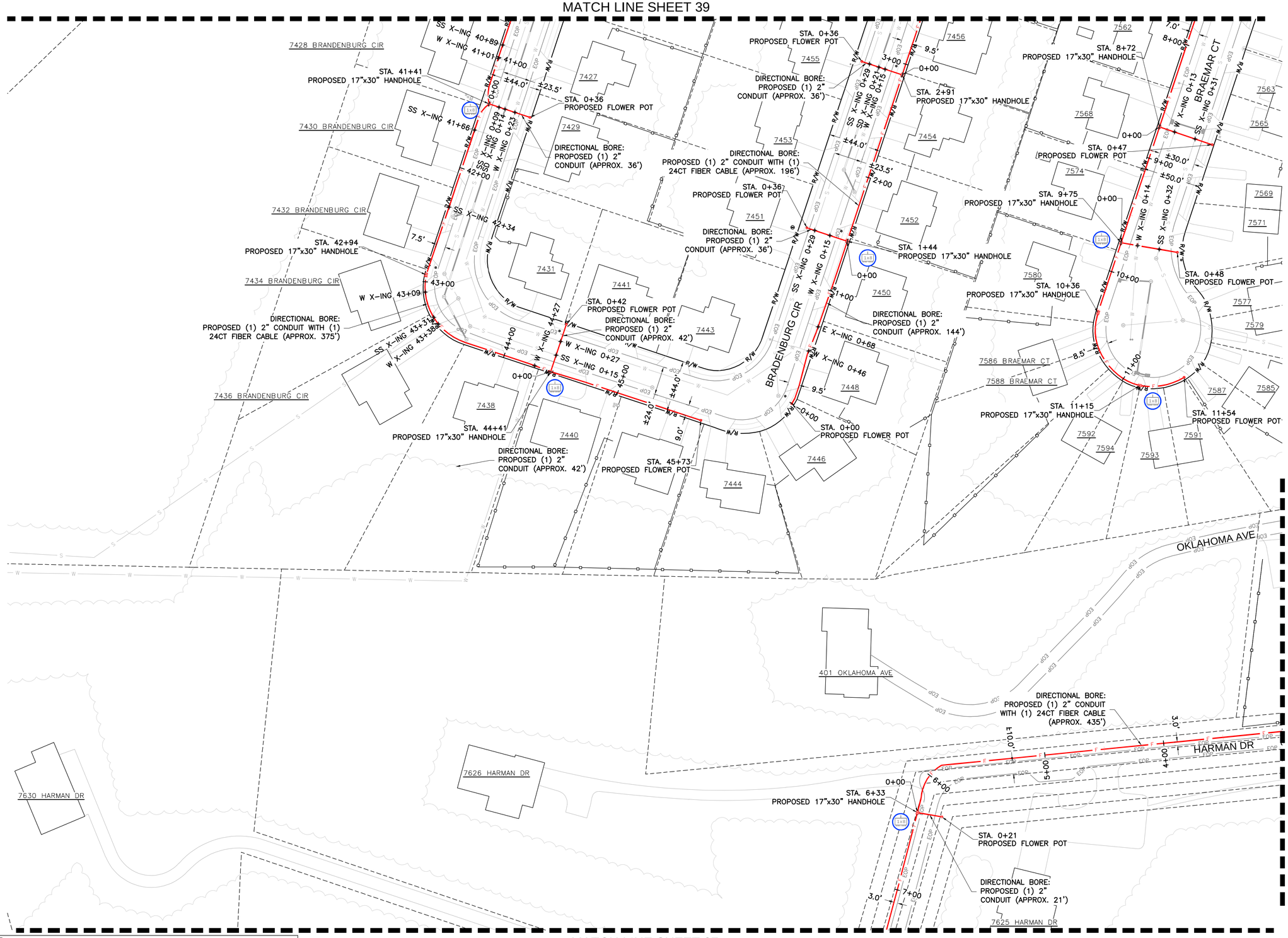

NOTE:

THE EXISTING UTILITY INFORMATION SHOWN REPRESENTS THE BEST DATA AVAILABLE FROM EXISTING DOCUMENTATION AND FIELD EVIDENCE. ALL LOCATIONS SHOULD BE CONSIDERED APPROXIMATE, AND A FIELD INVESTIGATION MUST BE PERFORMED IN THE VICINITY OF ANY CONSTRUCTION ACTIVITIES. NOTE THAT THESE PLANS MAY NOT SHOW ALL UTILITIES THAT ARE PRESENT AT THE SITE.

UTILITY PLAN

GRAPHIC SCALE

40 0 20 40 80 160

1 INCH = 40 FEET (22X34)
1 INCH = 80 FEET (11X17)

ENGINEERING FIRM

NB+C TOTALLY COMMITTED.

NB+C ENGINEERING SERVICES, LLC.
6095 MARSHALEE DRIVE, SUITE 300
ELKRIDGE, MD 21075
(410) 712-7092

APPLICANT

Antietam BROADBAND

SITE INFORMATION

CARROLL COUNTY
SYKESVILLE
PROPOSED FIBER DESIGN
887 SANDOSKY ROAD
SYKESVILLE, MD 21784
CARROLL COUNTY

DESIGN RECORD

REVISIONS

REV	DATE	DESCRIPTION	BY
1	05/22/24	REVISIONS	ZNN
0	05/17/23	PRELIMINARY	MRL

PROFESSIONAL STAMP

ENGINEER

SHEET TITLE

UTILITY PLAN

SHEET NUMBER

SHEET 38 OF 54

MATCH LINE SHEET 40

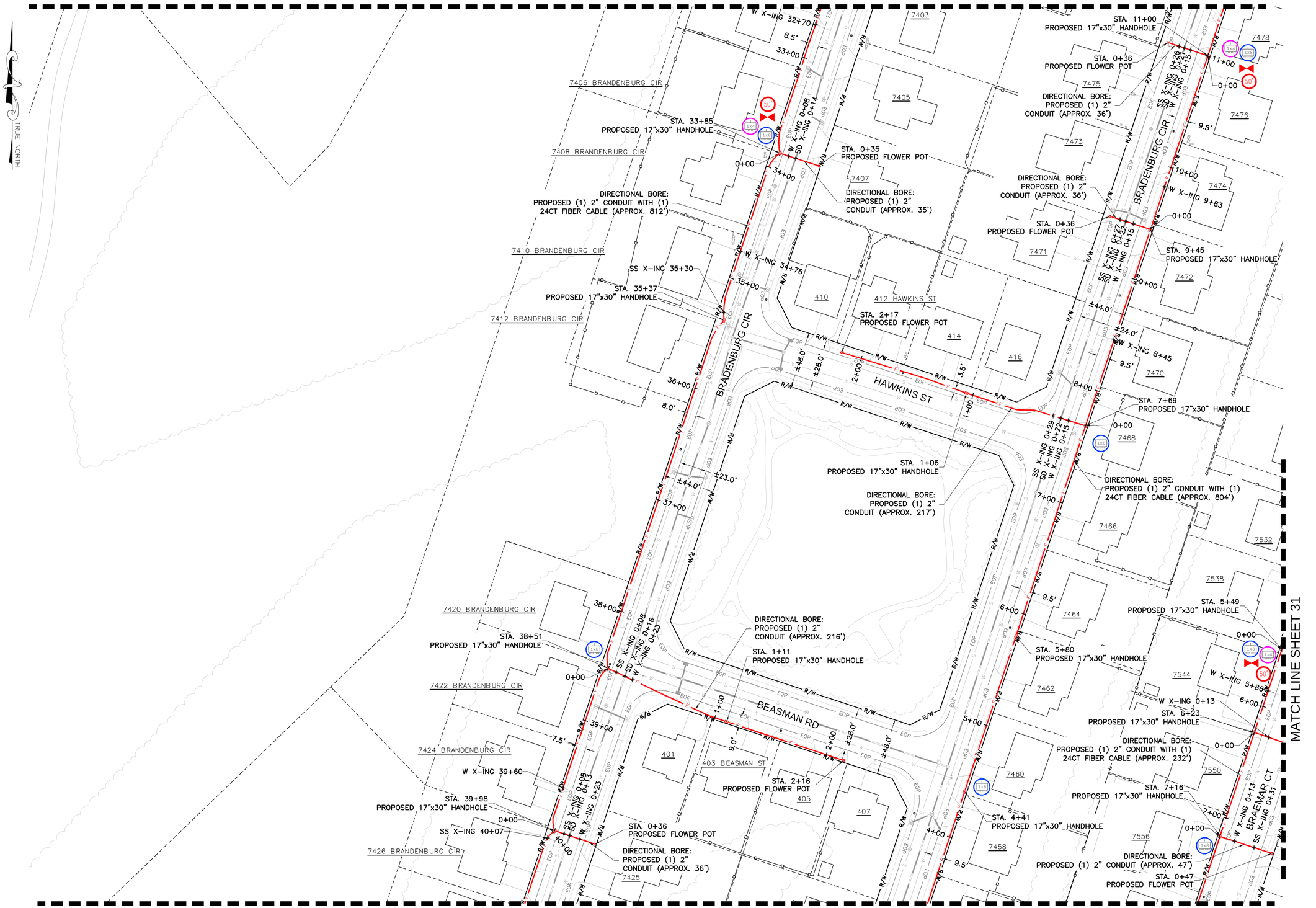

MATCH LINE SHEET 38

MATCH LINE SHEET 31

NOTE:

THE EXISTING UTILITY INFORMATION SHOWN REPRESENTS THE BEST DATA AVAILABLE FROM EXISTING DOCUMENTATION AND FIELD EVIDENCE. ALL LOCATIONS SHOULD BE CONSIDERED APPROXIMATE, AND A FIELD INVESTIGATION MUST BE PERFORMED IN THE VICINITY OF ANY CONSTRUCTION ACTIVITIES. NOTE THAT THESE PLANS MAY NOT SHOW ALL UTILITIES THAT ARE PRESENT AT THE SITE.

UTILITY PLAN

GRAPHIC SCALE

40 0 20 40 80 160

1 INCH = 40 FEET (22X34)
1 INCH = 80 FEET (11X17)

ENGINEERING FIRM

NB+C TOTALLY COMMITTED.

NB+C ENGINEERING SERVICES, LLC.
6095 MARSHALEE DRIVE, SUITE 300
ELKRIDGE, MD 21075
(410) 712-7092

APPLICANT

Antietam BROADBAND

SITE INFORMATION

CARROLL COUNTY
SYKESVILLE
PROPOSED FIBER DESIGN
887 SANDOSKY ROAD
SYKESVILLE, MD 21784
CARROLL COUNTY

DESIGN RECORD

REVISIONS

REV	DATE	DESCRIPTION	BY
1	05/22/24	REVISIONS	ZNN
0	05/17/23	PRELIMINARY	MRL

PROFESSIONAL STAMP

ENGINEER

SHEET TITLE

UTILITY PLAN

SHEET NUMBER

SHEET 39 OF 54

MATCH LINE SHEET 41

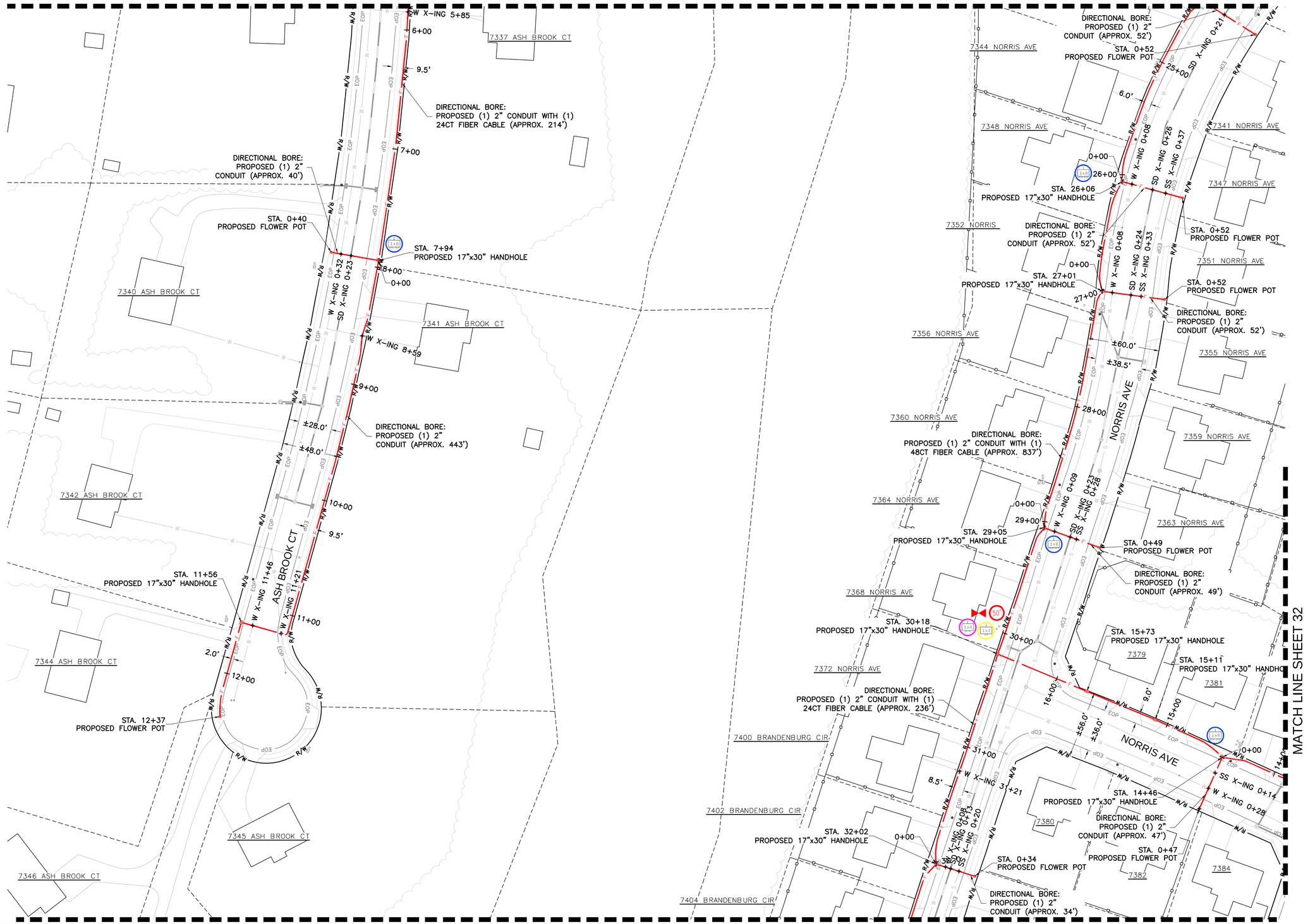

MATCH LINE SHEET 39

MATCH LINE SHEET 32

NOTE:

THE EXISTING UTILITY INFORMATION SHOWN REPRESENTS THE BEST DATA AVAILABLE FROM EXISTING DOCUMENTATION AND FIELD EVIDENCE. ALL LOCATIONS SHOULD BE CONSIDERED APPROXIMATE, AND A FIELD INVESTIGATION MUST BE PERFORMED IN THE VICINITY OF ANY CONSTRUCTION ACTIVITIES. NOTE THAT THESE PLANS MAY NOT SHOW ALL UTILITIES THAT ARE PRESENT AT THE SITE.

UTILITY PLAN

GRAPHIC SCALE

40 0 20 40 80 160

1 INCH = 40 FEET (22X34)
1 INCH = 80 FEET (11X17)

ENGINEERING FIRM

NB+C TOTALLY COMMITTED.

NB+C ENGINEERING SERVICES, LLC.
6095 MARSHALEE DRIVE, SUITE 300
ELKRIDGE, MD 21075
(410) 712-7092

APPLICANT

Antietam BROADBAND

SITE INFORMATION

CARROLL COUNTY
SYKESVILLE
PROPOSED FIBER DESIGN
887 SANDOSKY ROAD
SYKESVILLE, MD 21784
CARROLL COUNTY

DESIGN RECORD

REVISIONS

REV	DATE	DESCRIPTION	BY
1	05/22/24	REVISIONS	ZNN
0	05/17/23	PRELIMINARY	MRL

PROFESSIONAL STAMP

ENGINEER

SHEET TITLE

UTILITY PLAN

SHEET NUMBER

SHEET 40 OF 54

MATCH LINE SHEET 46

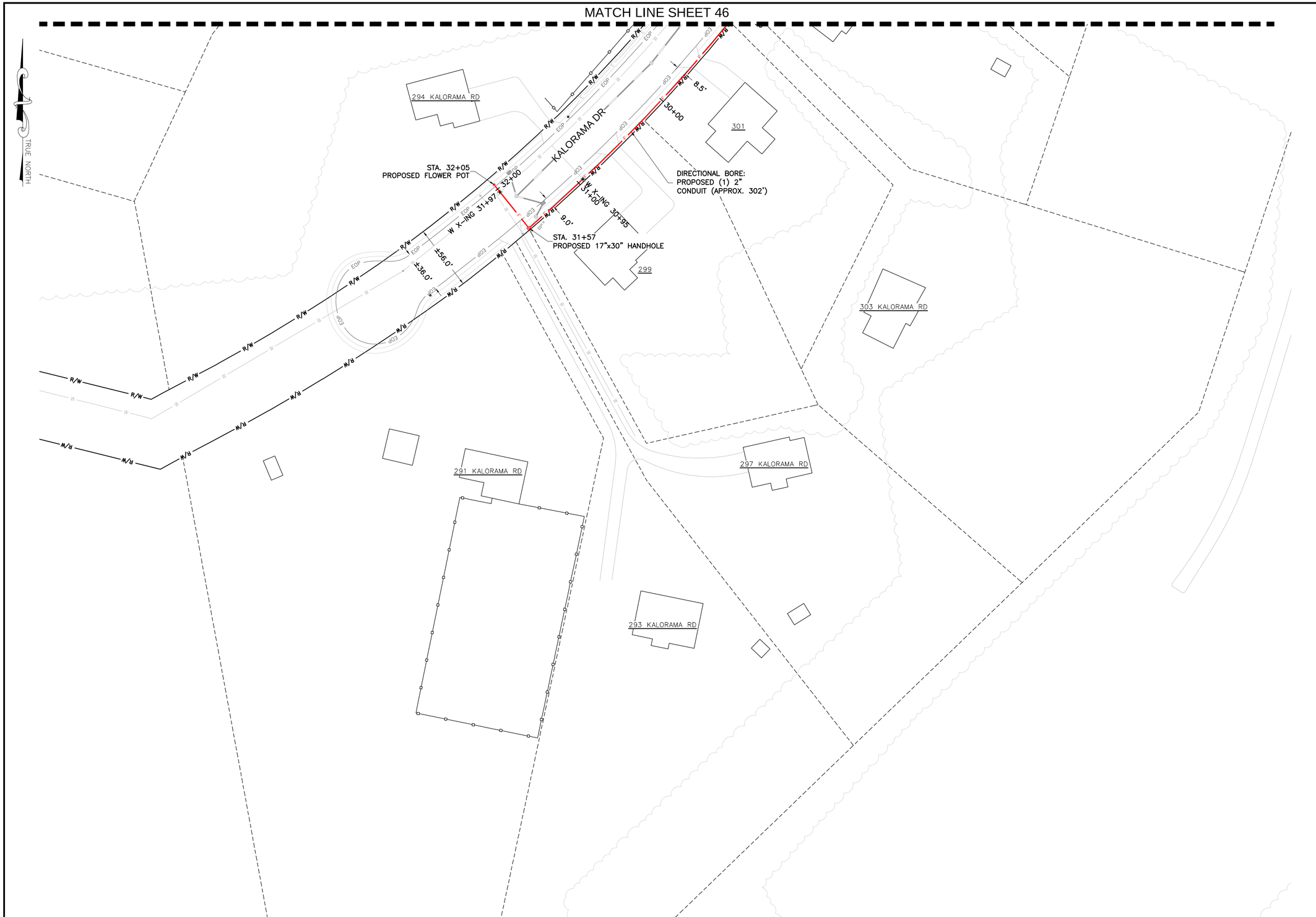

NOTE:

THE EXISTING UTILITY INFORMATION SHOWN REPRESENTS THE BEST DATA AVAILABLE FROM EXISTING DOCUMENTATION AND FIELD EVIDENCE. ALL LOCATIONS SHOULD BE CONSIDERED APPROXIMATE, AND A FIELD INVESTIGATION MUST BE PERFORMED IN THE VICINITY OF ANY CONSTRUCTION ACTIVITIES. NOTE THAT THESE PLANS MAY NOT SHOW ALL UTILITIES THAT ARE PRESENT AT THE SITE.

UTILITY PLAN

GRAPHIC SCALE

40 0 20 40 80 160

1 INCH = 40 FEET (22X34)
1 INCH = 80 FEET (11X17)

ENGINEERING FIRM

NB+C TOTALLY COMMITTED.

NB+C ENGINEERING SERVICES, LLC.
6095 MARSHALEE DRIVE, SUITE 300
ELKRIDGE, MD 21075
(410) 712-7092

APPLICANT

Antietam BROADBAND

SITE INFORMATION

CARROLL COUNTY
SYKESVILLE
PROPOSED FIBER DESIGN
887 SANDOSKY ROAD
SYKESVILLE, MD 21784
CARROLL COUNTY

DESIGN RECORD

REVISIONS

REV	DATE	DESCRIPTION	BY
1	05/22/24	REVISIONS	ZNN
0	05/17/23	PRELIMINARY	MRL

PROFESSIONAL STAMP

ENGINEER

SHEET TITLE

UTILITY PLAN

SHEET NUMBER

SHEET **45** OF **54**

MATCH LINE SHEET 47

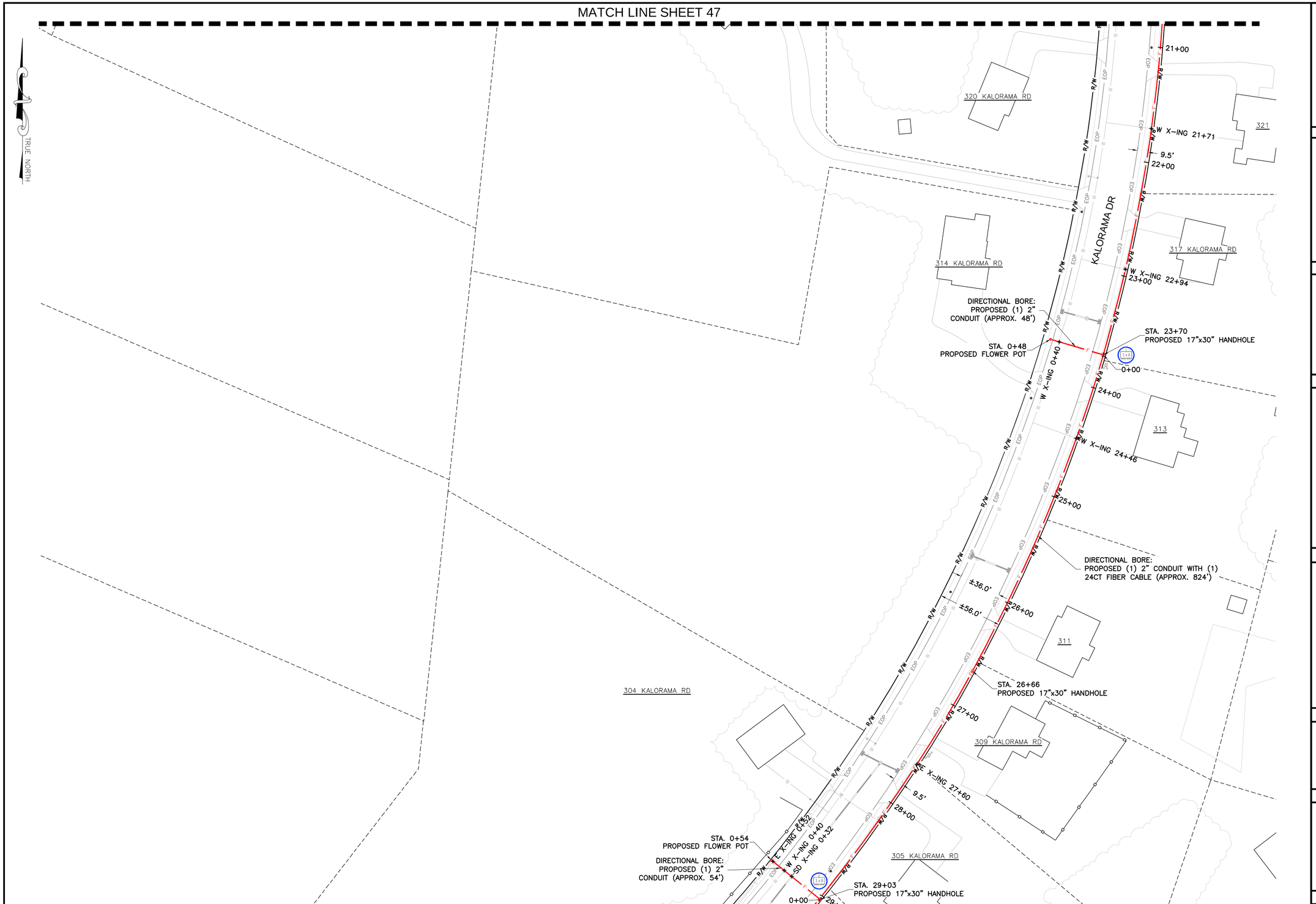

MATCH LINE SHEET 45

UTILITY PLAN

NOTE:

THE EXISTING UTILITY INFORMATION SHOWN REPRESENTS THE BEST DATA AVAILABLE FROM EXISTING DOCUMENTATION AND FIELD EVIDENCE. ALL LOCATIONS SHOULD BE CONSIDERED APPROXIMATE, AND A FIELD INVESTIGATION MUST BE PERFORMED IN THE VICINITY OF ANY CONSTRUCTION ACTIVITIES. NOTE THAT THESE PLANS MAY NOT SHOW ALL UTILITIES THAT ARE PRESENT AT THE SITE.

GRAPHIC SCALE

40 0 20 40 80 160

1 INCH = 40 FEET (22X34)
1 INCH = 80 FEET (11X17)

ENGINEERING FIRM

NB+C TOTALLY COMMITTED.

NB+C ENGINEERING SERVICES, LLC.
6095 MARSHALEE DRIVE, SUITE 300
ELKRIDGE, MD 21075
(410) 712-7092

APPLICANT

Antietam BROADBAND

SITE INFORMATION

CARROLL COUNTY
SYKESVILLE
PROPOSED FIBER DESIGN
887 SANDOSKY ROAD
SYKESVILLE, MD 21784
CARROLL COUNTY

DESIGN RECORD

REVISIONS

REV	DATE	DESCRIPTION	BY
1	05/22/24	REVISIONS	ZNN
0	05/17/23	PRELIMINARY	MRL

PROFESSIONAL STAMP

ENGINEER

SHEET TITLE

UTILITY PLAN

SHEET NUMBER

SHEET 46 OF 54